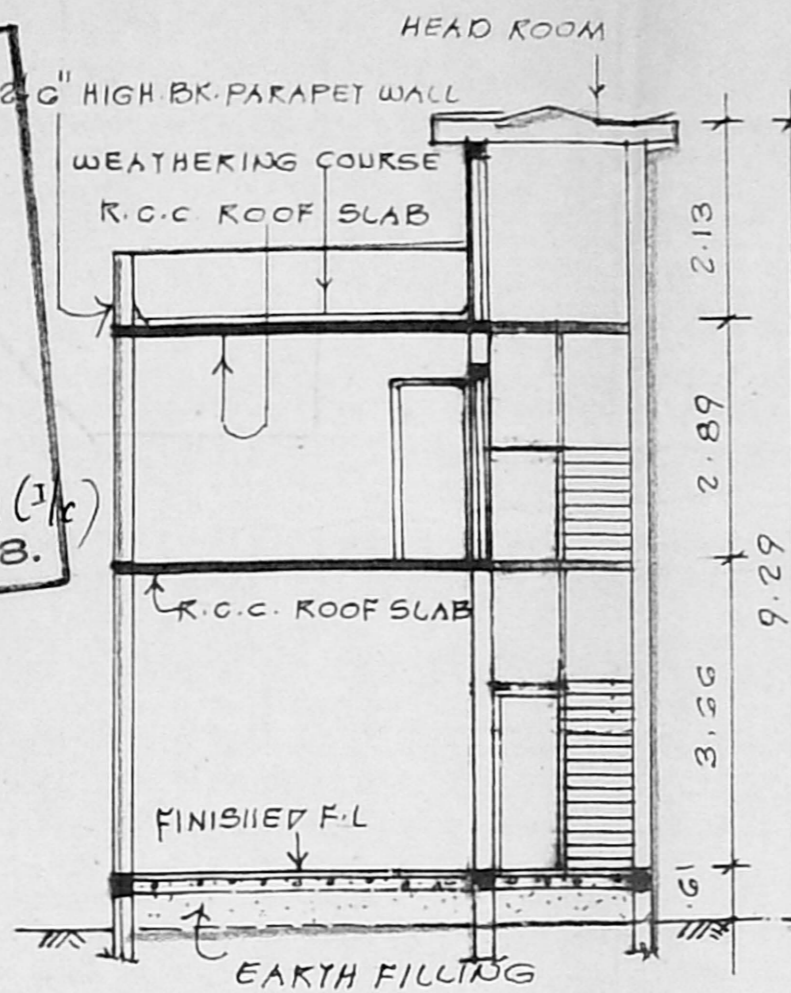


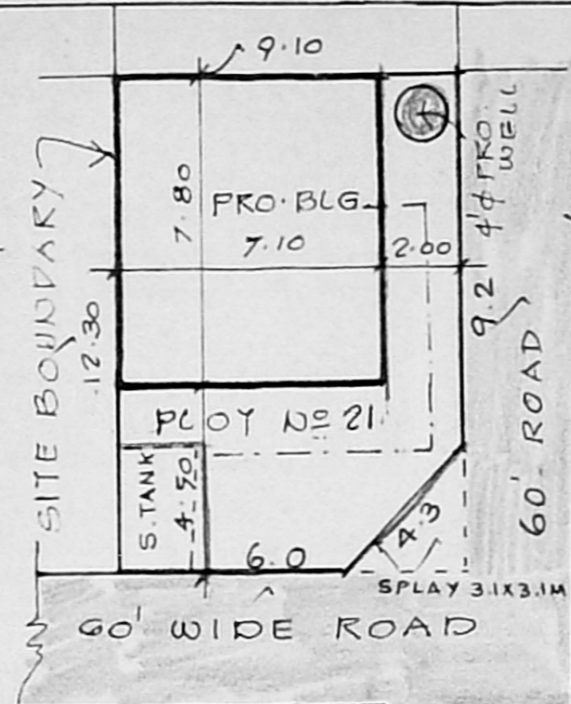
N.O.C. - ISSUED
 VIBE FILE NO: M/683/95
 DATED: 14.6.95
 LADS DN. 11
 NOC 95
 FOR CHIEF EXECUTIVE OFFICER (I/c)
 M.M.D.A., MADRAS 600 003.



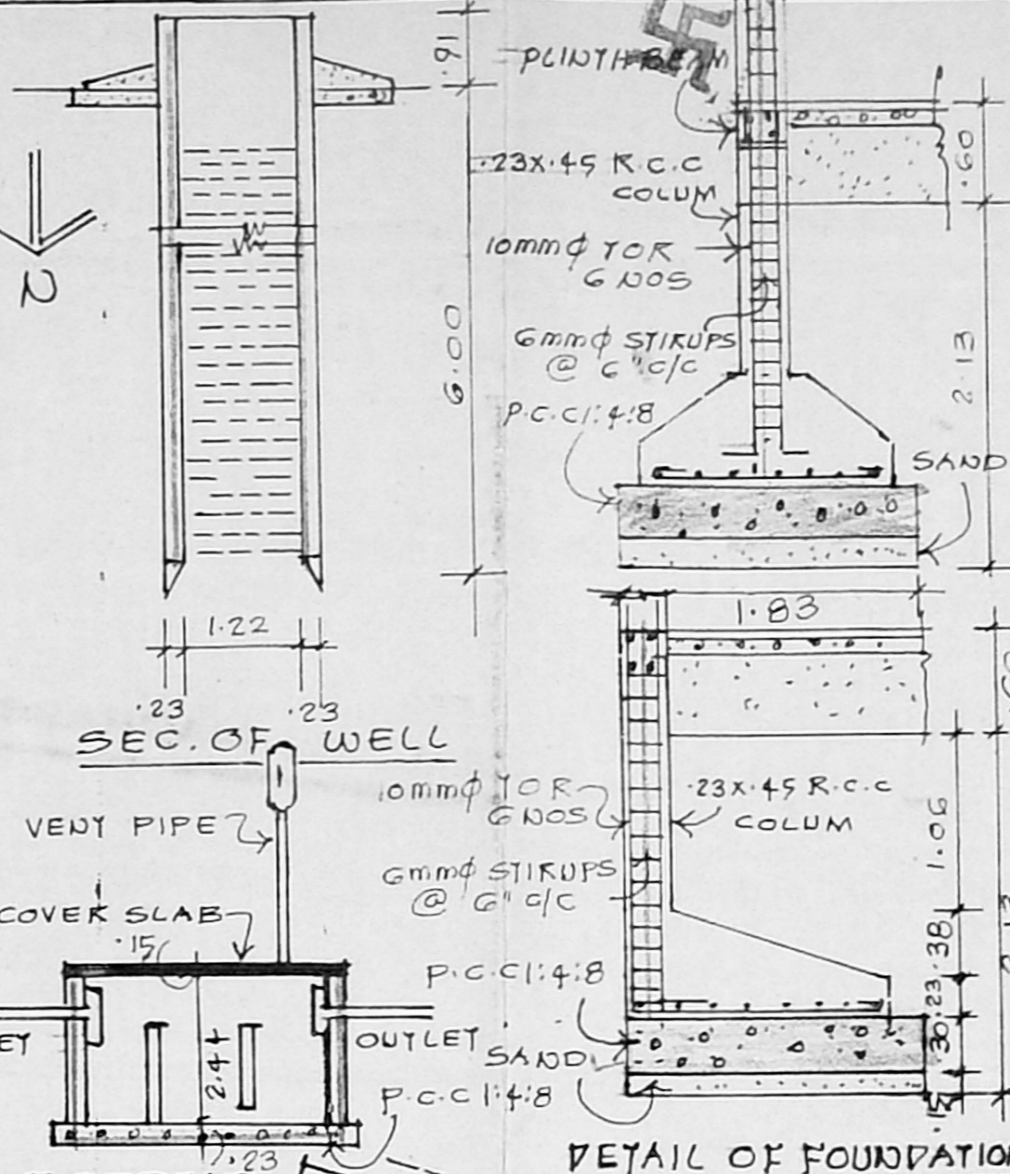
FRONT ELEVATION



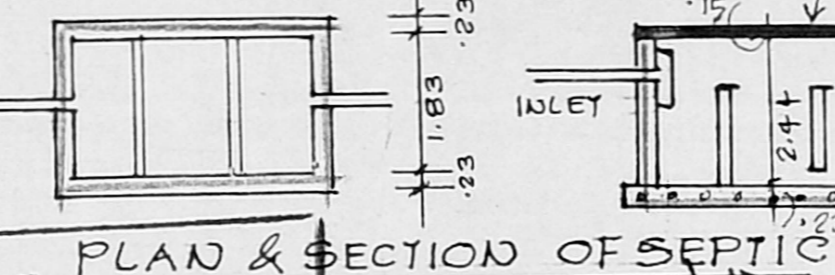
SECTION ON "XY"



SITE PLAN
SCALE: 1:200

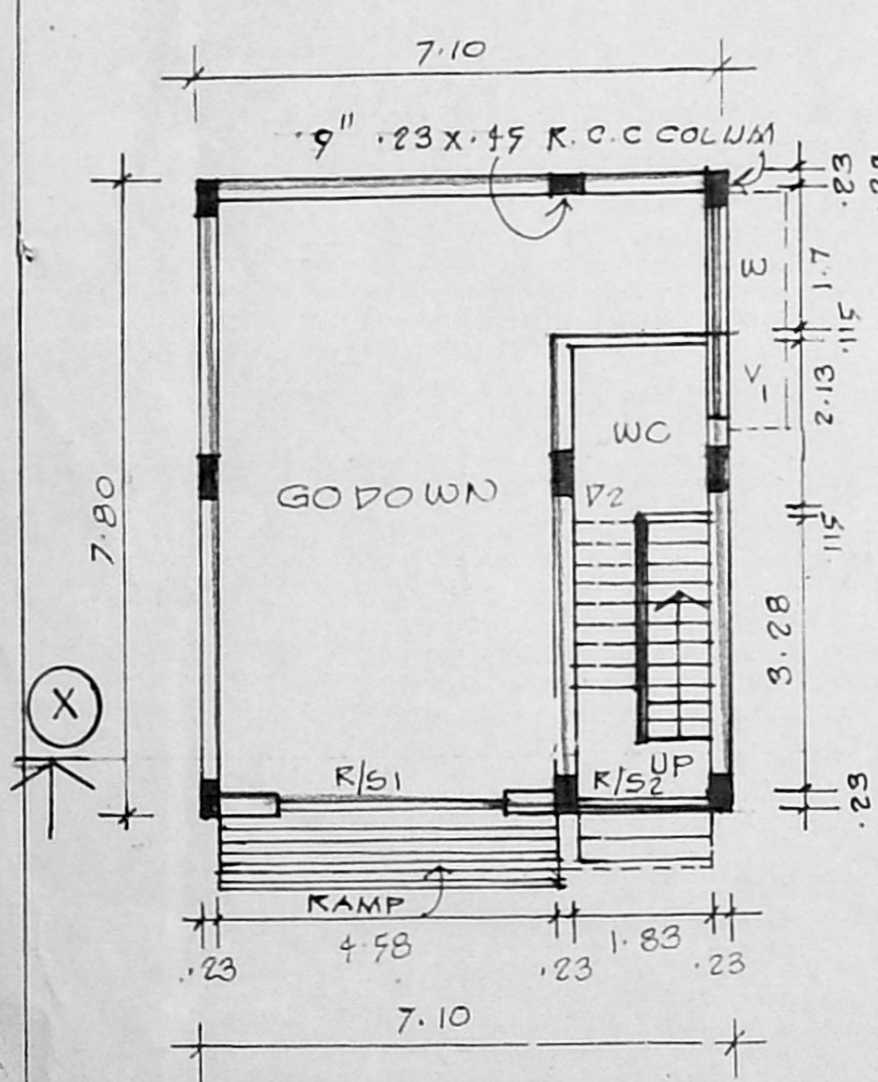


DETAIL OF FOUNDATION
SCALE: 1:50

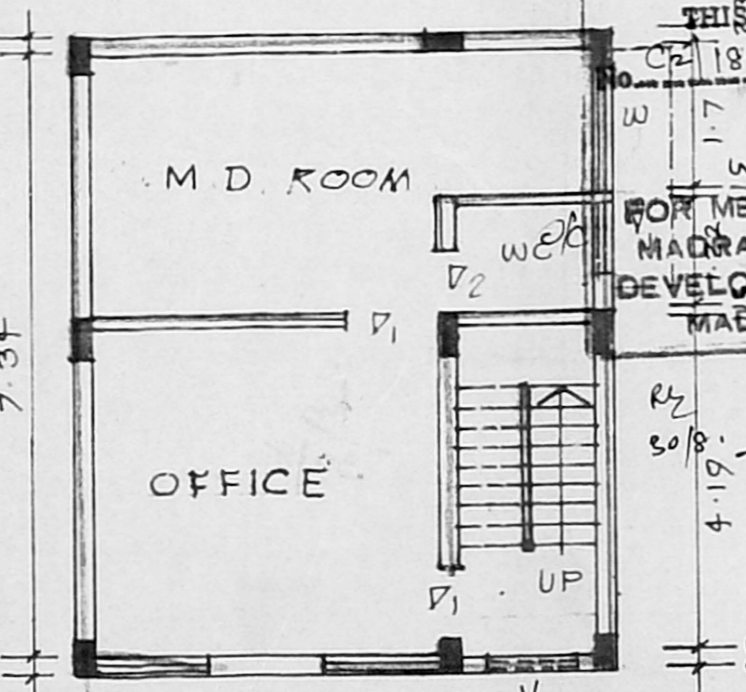


PLAN & SECTION OF SEPTIC TANK

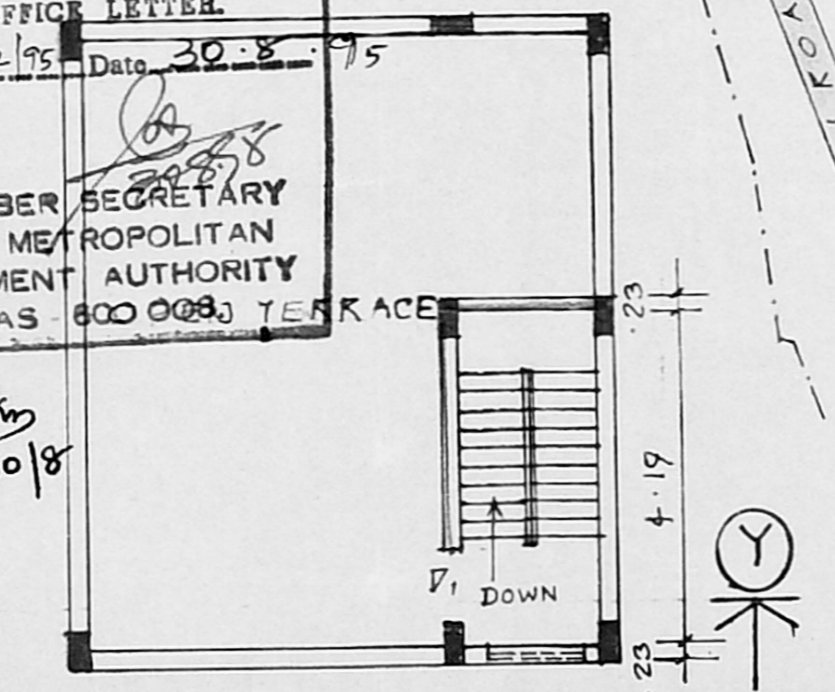
Planning Permit No. 2/P/129/95
APPROVED
 SUBJECT TO THE CONDITIONS IN THIS OFFICE LETTER.
 Date: 30.8.95
 FOR MEMBER SECRETARY
 MADRAS METROPOLITAN DEVELOPMENT AUTHORITY
 MADRAS - 600 003



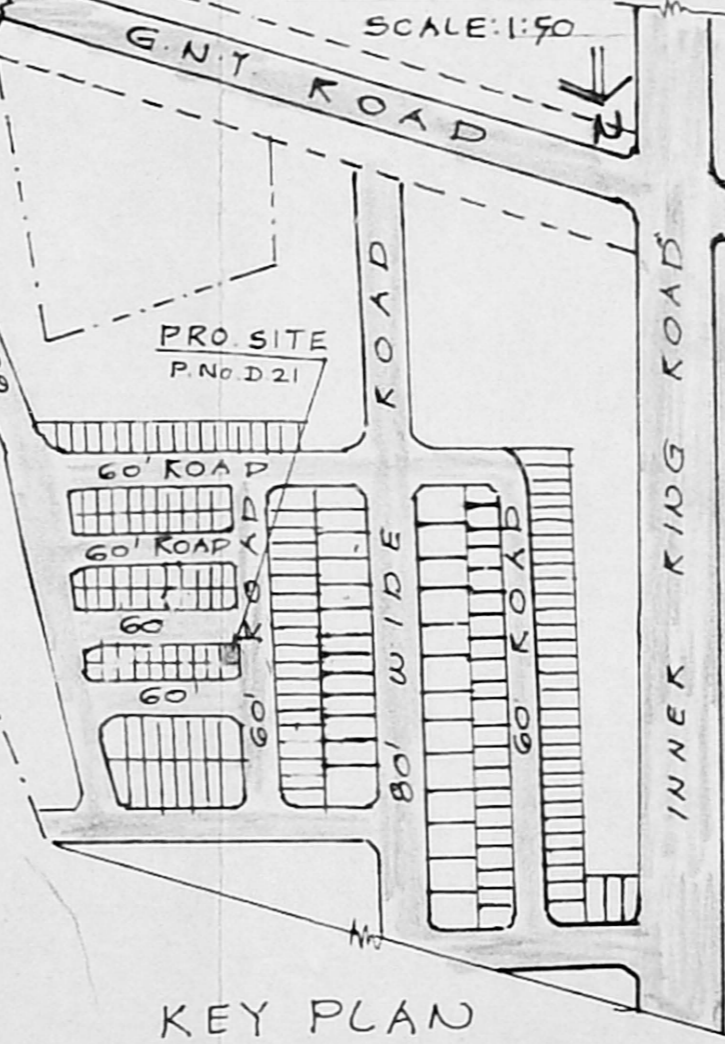
GROUND FLOOR PLAN
SCALE: 1:100



FIRST FLOOR PLAN



TERRACE FLOOR PLAN



KEY PLAN
(NOT TO SCALE)

PLAN SHOWING THE PROPOSED OFFICE CUM GODOWN BUILDING IN PLOT NO D.21 S. NO 810/2 PT AND 811/2 PT OF MADAVARAM VILLAGE AT BUS & TRUCK TERMINALS, CHENGAI M.G.R DISTRICT.

SCHEDULE OF JOINERY:

RS1	ROLLING SHUTTER	3.05X 2.42
RS2	ROLLING SHUTTER	1.83X 2.42
D1	DOOR	0.91X 2.10
D2	DOOR	0.75X 2.10
W	WINDOW	1.52X 1.37
V	VENTILATOR	0.91X 1.37
V1	VENTILATOR	0.61X 0.45

AREA STATEMENT:

PLOT AREA:	107.28m ²
GROUND FLOOR:	55.38m ²
FIRST FLOOR:	55.38m ²
PLOT COVERAGE:	51.62%
FLOOR SPACE INDEX:	1.03

REFERENCE:

PROPOSED WORK:	[Symbol]
SITE BOUNDARY:	[Symbol]
EXG. ROADS:	[Symbol]

h. g. i. OWNER

[Signature]

I. G. KRISHNAMURTHY RAO
 CIVIL ENGINEER
 CLASS I LICENSED SURVEYOR NO. 370
 CORPORATION OF MADRAS
 C-10, SANTHAL AVENUE
 LICENSED SURVEYOR
 1712, LAKE VIEW ROAD, MADRAS-60003